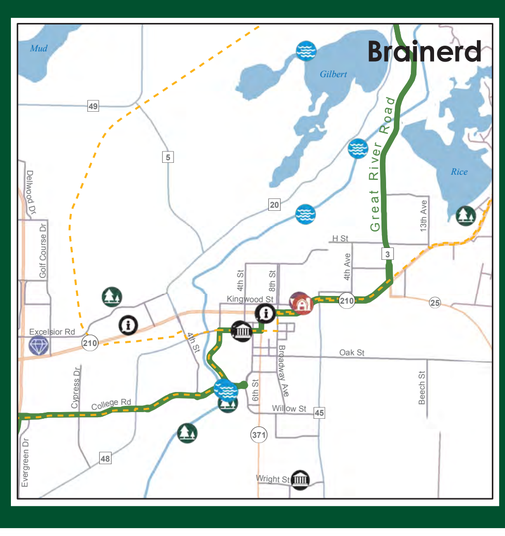

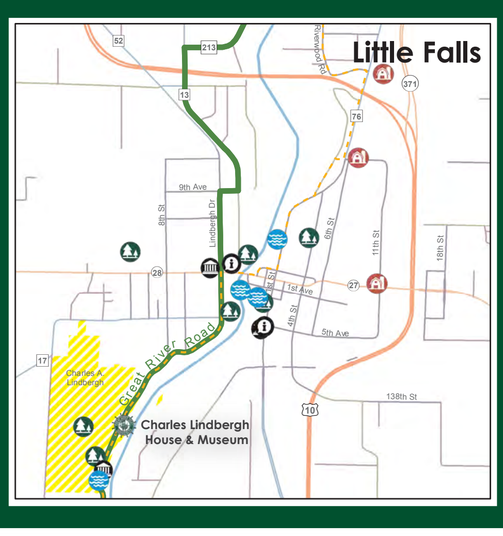

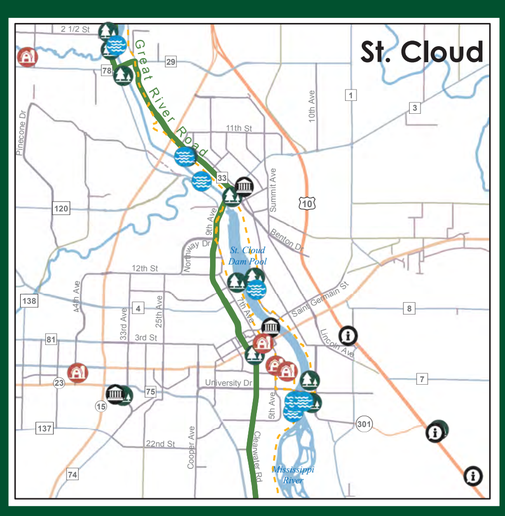

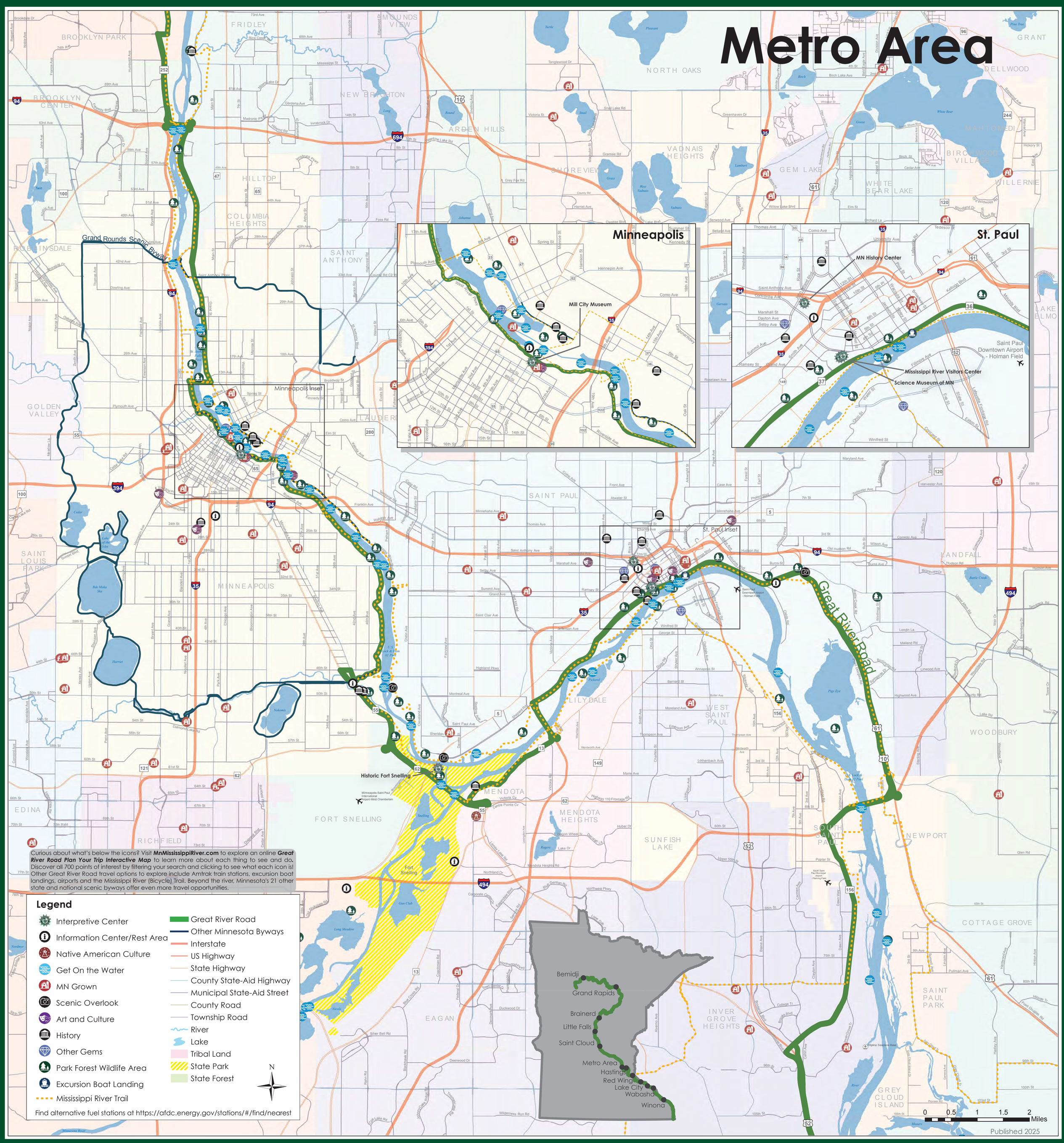

Curious about what's below the icons? Visit **MnMississippiRiver.com** to explore an online ***Great River Road Plan Your Trip Interactive Map*** to learn more about each thing to see and do. Discover all 700 points of interest by filtering your search and clicking to see what each icon is! Other Great River Road travel options to explore include Amtrak train stations, excursion boat landings, airports and the Mississippi River (Bicycle) Trail. Beyond the river, Minnesota's 21 other state and national scenic byways offer even more travel opportunities.

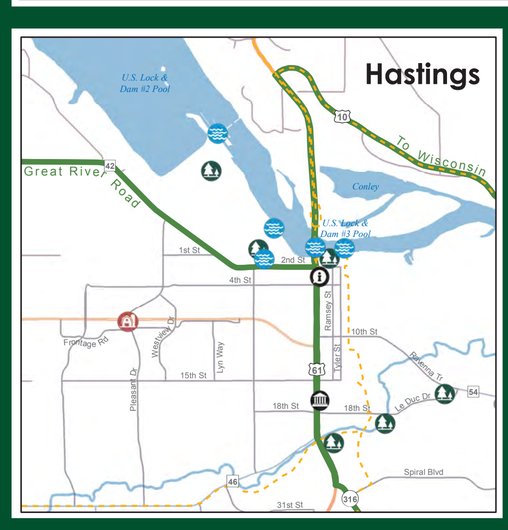

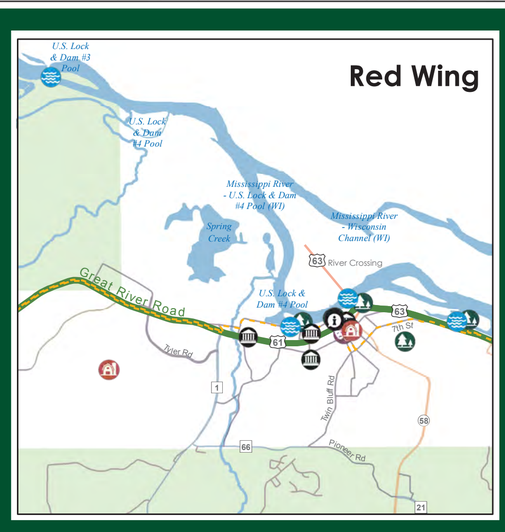

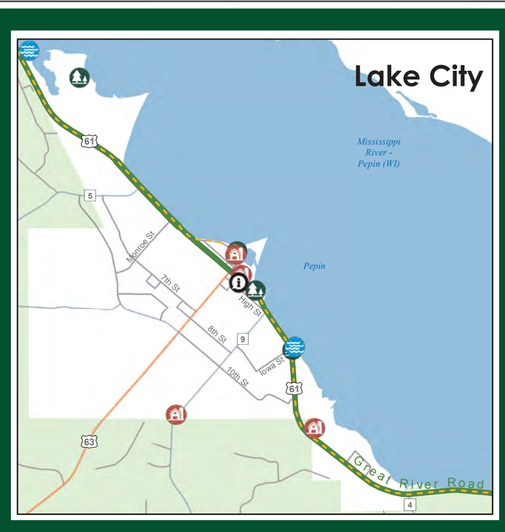

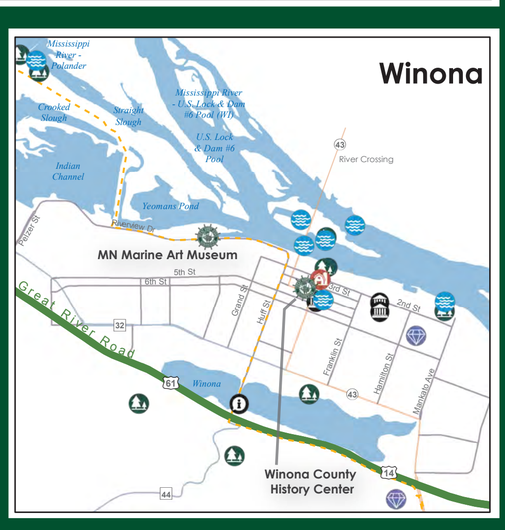

Explore Minnesota's Great River Road

MnMississippiRiver.com

Green and white pilot's wheel signs mark the route

Byway miles between Interpretive Centers

	Jacob V. Brower Visitor Center	Forest History Center	Itasca County Historical Society	Charles Lindbergh House & Museum	Oliver Kelley Farm	Mill City Museum	Historic Fort Snelling	Science Museum of Minnesota	Mississippi National River & Recreation Area Visitor Center	Minnesota History Center	National Eagle Center	Minnesota Marine Art Museum	Winona County History Center
Jacob V. Brower Visitor Center	0												
Forest History Center	140	0											
Itasca County Historical Society	144	4	0										
Charles Lindbergh House & Museum	295	291	151	0									
Oliver Kelley Farm	375	371	231	80	0								
Mill City Museum	412	407	267	116	36	0							
Historic Fort Snelling	421	417	277	126	46	10	0						
Science Museum of Minnesota	431	427	287	136	56	20	10	0					
Mississippi National River & Recreation Area Visitor Center	431	427	287	136	56	20	10	0	0				
Minnesota History Center	432	428	288	137	57	21	11	1	1	0			
National Eagle Center	532	528	388	237	157	121	111	101	101	100	0		
Minnesota Marine Art Museum	564	560	420	340	304	294	143	133	133	132	32	0	
Winona County History Center	565	561	421	341	305	295	144	134	134	133	33	1	0

Legend

- Interpretive Center
- Information Center/Rest Area
- Native American Culture
- Get On the Water
- Arts and Culture
- History
- Other Gems
- Scenic Overlook
- Park, Forest or Wildlife Area
- Excursion Boat Landing
- Great River Road
- Other Minnesota Byways
- Lake
- Major Rivers
- Interstate
- US Trunk Highway
- Minnesota Trunk Highway
- Metro Area
- State Boundary
- County Boundary
- Tribal Land
- Military Boundary
- State Park
- State Forest
- Wildlife Management Area
- National Park
- National Forest
- National Wildlife Refuge

Find alternative fuel stations at https://afdc.energy.gov/stations/#/find/nearest

Plan your Great River Road Trip!

Want to learn more about Mississippi River exploration? Visit **MnMississippiRiver.com** to explore an online ***Great River Road Plan Your Trip Interactive Map.*** We couldn't fit them all on this map, but the website allows you to discover over 700 points of interest, find over 200 locally grown food providers, and see where tribal communities are along the river! Other Great River Road travel options include Amtrak train stations, excursion boat landings, airports and the Mississippi River (Bicycle) Trail. Beyond the river, Minnesota's 21 other state and national scenic byways offer even more travel opportunities.

1. Jacob V. Brower Visitor Center
Itasca State Park
36750 Main Park Drive
Park Rapids, MN 56470
https://www.dnr.state.mn.us/state_parks/park.html?id=spk00181#homepage

Photo credit: MnDOT of the Mary Gibbs Visitor Center

2. Forest History Center
2609 Co Rd 76
Grand Rapids, MN 55744
http://www.mnhs.org/foresthistory

Photo credits: MNHS

3. Itasca County Historical Society
201 North Pokegama Avenue
Grand Rapids, MN 55744
https://www.itascahistorical.org/

Photo credits: Itasca County Historical Society

4. Charles Lindbergh House & Museum
1620 Lindbergh Dr S
Little Falls, MN 56345
http://www.mnhs.org/lindbergh

Photo credits: MNHS

5. Oliver Kelley Farm
15788 Kelley Farm Rd NW
Elk River, MN 55330
http://www.mnhs.org/kelleyfarm

Photo credits: MNHS

6. Mill City Museum
704 S 2nd St
Minneapolis, MN 55401
http://www.mnhs.org/millcity

Photo credits: MNHS

7. Historic Fort Snelling
200 Tower Ave
St Paul, MN 55111
http://www.mnhs.org/fortsnelling



Photo credits: MNHS

8. Minnesota History Center
345 W Kellogg Blvd
St Paul, MN 55102
http://www.mnhs.org/historycenter

Photo credits: MNHS

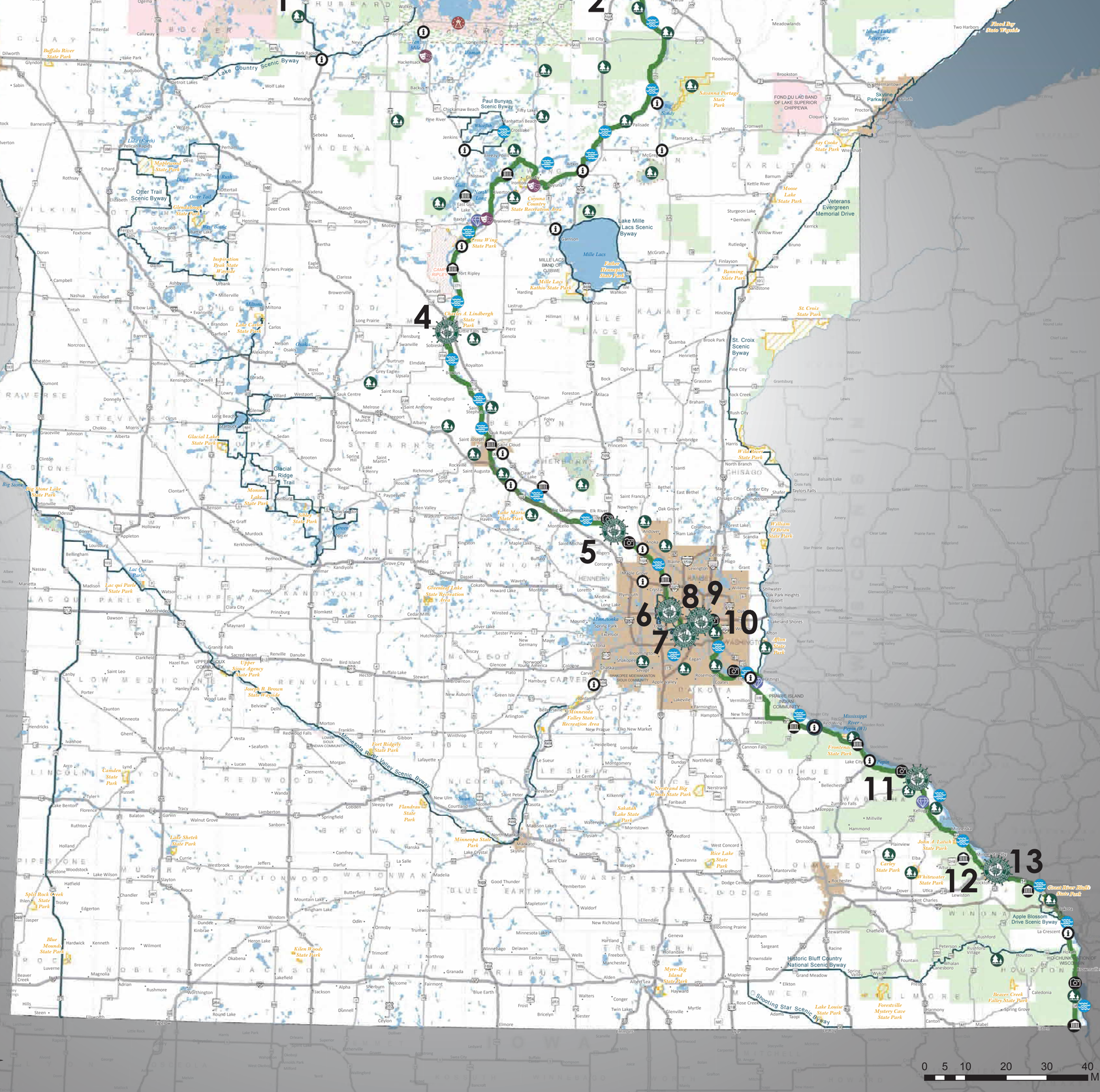
1
2
3
4
5
6
7
8
9
10
11
12
13
Lake Country Scenic Byway
Otter Trail Scenic Byway
Avenue of Pines Scenic Byway
Edge of the Wilderness Scenic Byway
Lady Slipper Scenic Byway
Superior National Forest Scenic Byway
Lake Mille Lacs Scenic Byway
St. Croix Scenic Byway
Historic Bluff Country National Scenic Byway
Apple Blossom Drive Scenic Byway
Great River Bluffs State Park
Minnesota River Valley Scenic Byway
Shooting Star Scenic Byway
Veterans Evergreen Memorial Drive
Glacial Ridge Trail
Lake Bronson State Park
Old Mill State Park
Red River State Recreation Area
Red (Upper)
Red (Lower)
RED LAKE BAND OF CHIPPEWA
BOIS FORTE BAND OF CHIPPEWA
GRAND PORTAGE BAND OF LAKE SUPERIOR CHIPPEWA
FOND DU LAC BAND OF LAKE SUPERIOR CHIPPEWA
MILLE LACS BAND OF OJIBWE
LEECH LAKE BAND OF OJIBWE
Lake of the Woods
Leech
Mille Lacs
Superior
Minnesota River
Mississippi River
Minneapolis
St Paul
Duluth
Rochester
Winona
Bemidji
Brainerd
Alexandria
Fergus Falls
Moorhead
Grand Forks
Thief River Falls
Bemidji
Cass Lake
Walker
Hinckley
Pine City
Cambridge
Princeton
Elk River
Monticello
Buffalo
Hutchinson
Glencoe
Mankato
Fairmont
Austin
Albert Lea
Faribault
Northfield
Red Wing
Lake City
Wabasha
Winona
Caledonia
Preston
Chatfield
Lanesboro
Spring Valley
Fountain
Rushford
Houston
Brownsville
Dexter
Grand Meadow
Elkton
Rose Creek
Adams
Taopi
Austin
Mapleview
Hayfield
Stewartville
Chatfield
Racine
Spring Valley
Wykoff
Fountain
Preston
Harmony
Canton
Mabel
Lewiston
Rushford Village
Peterson
Whalan
Houston
Caledonia
Spring Grove